

**GORCHYMYN CEFNFFORDD LLUNDAIN I  
ABERGWAUN (YR A40) (GWELLIANT LLANDDEWI  
FELFFRE I BENBLEWIN) (FFYRDD YMYL) 201-**

Nid yw'r cynlluniau yma yn dangos lled na  
manylion lluniadol

GRADDFA'R CYNLLUN ALLWEDDOL 1:10,000  
GRADDFA'R CYNLLUN SAFLE 1:2,500

UNEDAU HYD:  
1 MEDR = ODDEUTU 1.094 LLATH  
1 CILOMEDR = ODDEUTU 0.621 MILLTIR

**THE LONDON TO FISHGUARD TRUNK ROAD  
(A40) (LLANDDEWI VELFREY TO PENBLEWIN  
IMPROVEMENT) (SIDE ROADS) ORDER 201-**

These plans do not show widths or constructional  
details

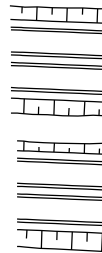
KEY PLAN SCALE 1:10,000  
SITE PLAN SCALE 1:2,500

UNITS OF LENGTH  
1 METRE = 1.094 YARDS APPROX  
1 KILOMETRE = 0.621 MILES APPROX

**ALLWEDD**

Llwybr y gefnffordd  
newydd mewn cloddiaid

Llwybr y gefnffordd  
newydd ar arglawdd



**KEY**

Route of new trunk  
road in cutting

Route of new trunk  
road on embankment

Y gefnffordd presennol



Existing trunk road

Priffordd newydd



New highway

Priffordd i'w gwella



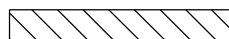
Highway to be improved

Priffordd i'w chau



Highway to be stopped up

Mynedfa breifat newydd



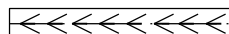
New private means of access

Mynedfa breifat i'w chau



Private means of access to be stopped up

Priffordd dros dro



Temporary highway

Cau priffordd dros dro



Temporary highway closure

© Hawlfraint a hawliau cronfa ddata'r Goron 2017. Yr  
Arolwg Ordnans 100021874. Llywodraeth Cymru

© Crown Copyright and database right 2017. Ordnance  
Survey 100021874. Welsh Government.

Cofrestrriad Cynlluniau  
Plans Registry

Rhif. HA14/1 WG20  
No. HA14/1 WG20

Dyddiad: 19 Chwefror 2019  
Date: 19 February 2019

Llofnodwyd ar ran Gweinidogion Cymru  
Signed on behalf of the Welsh Ministers

Ar yr / On the -----  
-----

Pennaeth Cynllunio,  
Rheoli Asedau a Safonau  
Llywodraeth Cymru

Head of Planning, Asset  
Management and Standards  
Welsh Government