

**GORCHYMYN CEFNFFORDD LLUNDAIN I
ABERGWAUN (YR A40) (GWELLIANT LLANDDEWI
FELFFRE I BENBLEWIN A THYNNU
STATWS CEFNFFORDD) 201-**

Nid yw'r cynlluniau yma yn dangos lled na
manylion lluniadol

GRADDFA'R CYNLLUN SAFLE 1:10,000

UNEDAU HYD:

1 MEDR = ODDEUTU 1.094 LLATH

1 CILOMEDR = ODDEUTU 0.621 MILLTIR

**THE LONDON TO FISHGUARD TRUNK ROAD
(A40) (LLANDDEWI VELFREY TO PENBLEWIN
IMPROVEMENT AND DE-TRUNKING) ORDER
201-**

These plans do not show widths or constructional
details

SITE PLAN SCALE 1:10,000

UNITS OF LENGTH

1 METRE = 1.094 YARDS APPROX


1 KILOMETRE = 0.621 MILES APPROX

ALLWEDD

KEY

Llinell ganol y gefnffordd newydd  Centre line of the new main trunk road

Priffordd a'i statws fel cefnffordd wedi'i dynnu  Highway ceasing to be a trunk road

Cynigion ffyrdd ymyl cysylltiedig  Associated side road proposals

Y gefnffordd bresennol  Existing trunk road

Ffin Cyngor Tref a Chymuned  Town and Community Council Boundary

© Hawlfraint a hawliau cronfa ddata'r Goron 2017. Yr
Arolwg Ordnans 100021874. Llywodraeth Cymru



© Crown Copyright and database right 2017. Ordnance
Survey 100021874. Welsh Government.

Cofrestrriad Cynlluniau
Plans Registry

Rhif. HA10/2 WG15
No. HA10/2 WG15

Dyddiad: 19 Chwefror 2019
Date: 19 February 2019

Llofnodwyd ar ran Gweinidogion Cymru
Signed on behalf of the Welsh Ministers

Ar yr / On the 


Pennaeth Cynllunio,
Rheoli Asedau a Safonau
Llywodraeth Cymru

Head of Planning, Asset
Management and Standards
Welsh Government